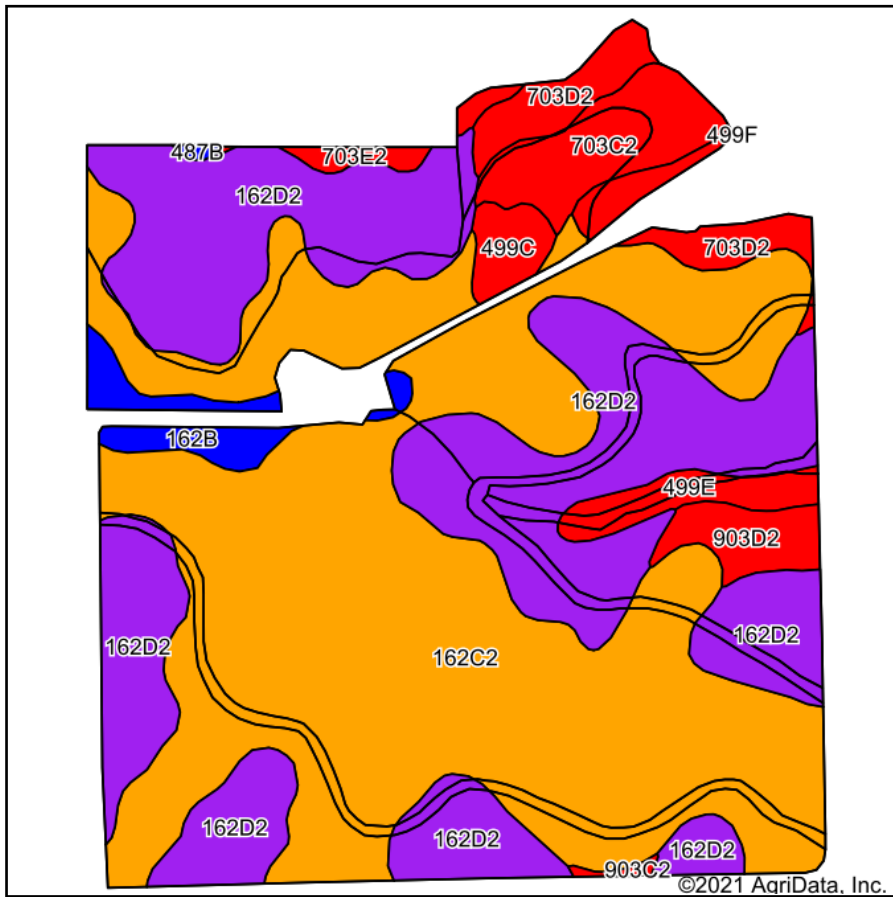
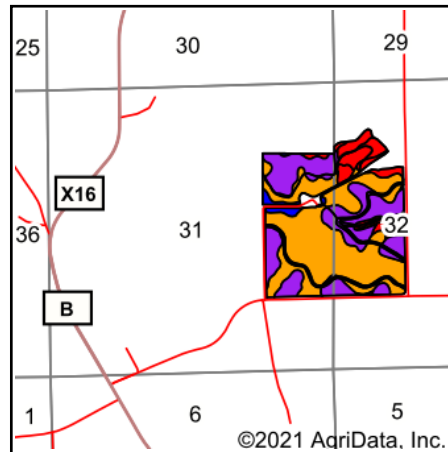


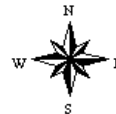
Soils Map



Soils data provided by USDA and NRCS.



State: **Iowa**
 County: **Allamakee**
 Location: **32-96N-5W**
 Township: **Franklin**
 Acres: **154.11**
 Date: **1/14/2021**



Code	Soil Description	Acres	Percent of field	CSR2 Legend	Non-Irr Class *c	CSR2**	CSR
162C2	Downs silt loam, 5 to 9 percent slopes, moderately eroded	78.99	51.3%			IIIe	73
162D2	Downs silt loam, 9 to 14 percent slopes, moderately eroded	51.80	33.6%			IIIe	63
703D2	Dubuque silt loam, 9 to 14 percent slopes, moderately eroded	5.79	3.8%			IVe	21
703C2	Dubuque silt loam, 5 to 9 percent slopes, moderately eroded	5.50	3.6%			IIIe	36
162B	Downs silt loam, 2 to 6 percent slopes	3.28	2.1%			Ile	90
499E	Nordness silt loam, 14 to 18 percent slopes	2.69	1.7%			VIIIs	5
903D2	Frankville silt loam, 9 to 14 percent slopes, moderately eroded	2.69	1.7%			IVe	28
499C	Nordness silt loam, 5 to 9 percent slopes	1.80	1.2%			IVs	5
703E2	Dubuque silt loam, 14 to 18 percent slopes, moderately eroded	1.20	0.8%			IVe	6
903C2	Frankville silt loam, 5 to 9 percent slopes, moderately eroded	0.22	0.1%			IIIe	43
487B	Otter-Worthen complex, 1 to 4 percent slopes	0.15	0.1%			IIw	68
Weighted Average						63.6	63.4

**IA has updated the CSR values for each county to CSR2.

*c: Using Capabilities Class Dominant Condition Aggregation Method
 Soils data provided by USDA and NRCS.